





# Current status of *Oncorhynchus mykiss* in streams of San Francisco and San Mateo Counties, California\*



-  Definite Run or Population
-  Probable Run or Population
-  No Population
-  Unknown or Insufficient Data

Codes do not indicate extent of habitat usage.  
See text for available distribution information.

Map produced by the  
Center for Ecosystem  
Management and Restoration  
[www.cemar.org](http://www.cemar.org)

5 0 5 10 Miles

Steelhead/Rainbow trout (*O. mykiss*) data from Leidy, Becker, and Harvey (2005).  
Elevation data from TOPO! by National Geographic Maps.  
Hydrography data derived from USGS NHD layers (1999-2005), Calwater 2.2 and CEMAR.

Prepared with partial support from the  
California State Coastal Conservancy

Cartographer: David Asbury 2005

\*Map depicts consolidated watershed area of streams entering the San Francisco Estuary within San Francisco and San Mateo Counties.