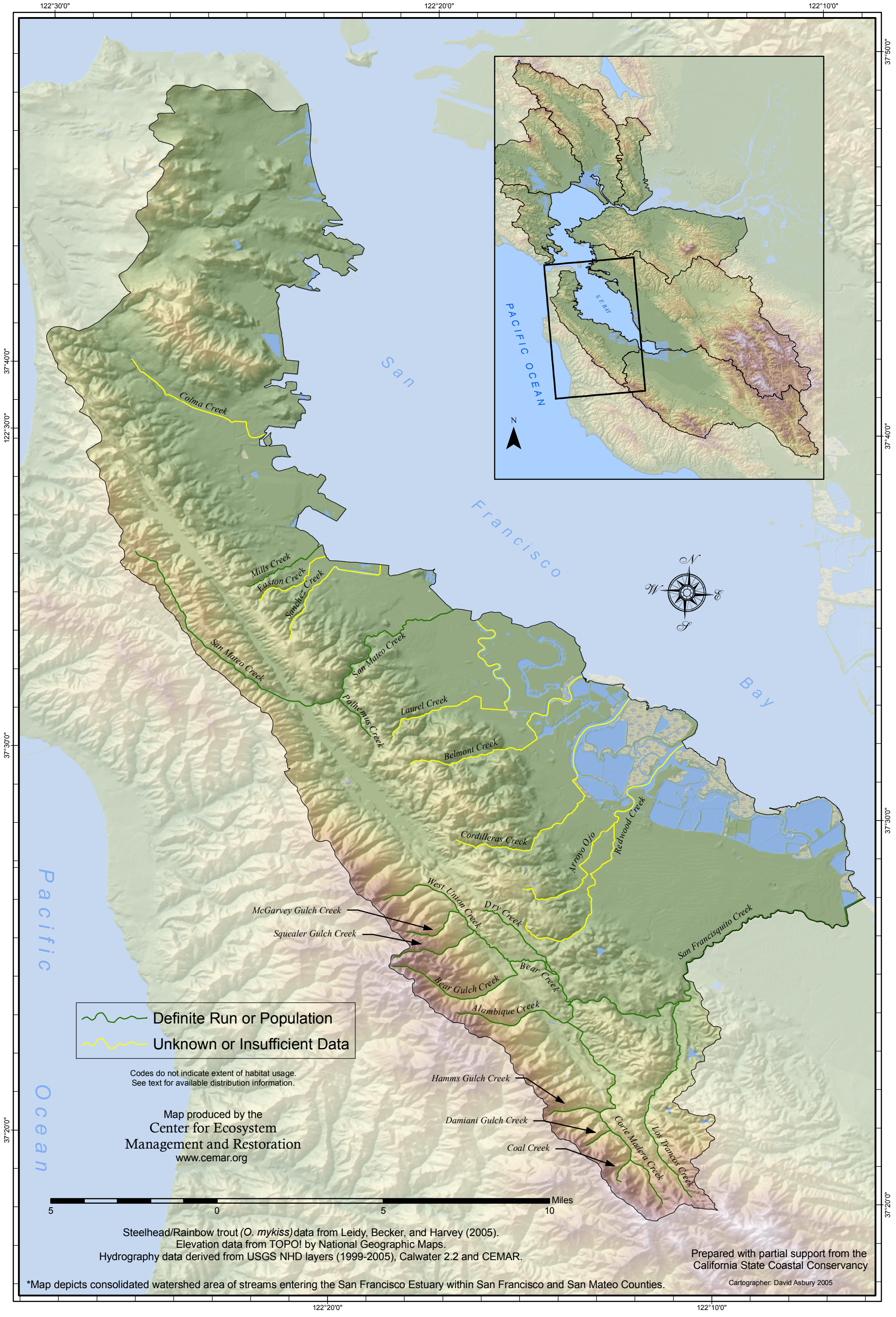





Historical status of *Oncorhynchus mykiss* in streams of San Francisco and San Mateo Counties, California*



 Definite Run or Population
 Unknown or Insufficient Data

Codes do not indicate extent of habitat usage. See text for available distribution information.

Map produced by the Center for Ecosystem Management and Restoration www.cemar.org



Steelhead/Rainbow trout (*O. mykiss*) data from Leidy, Becker, and Harvey (2005).
 Elevation data from TOPO! by National Geographic Maps.
 Hydrography data derived from USGS NHD layers (1999-2005), Calwater 2.2 and CEMAR.

Prepared with partial support from the California State Coastal Conservancy

*Map depicts consolidated watershed area of streams entering the San Francisco Estuary within San Francisco and San Mateo Counties.

Cartographer: David Asbury 2005